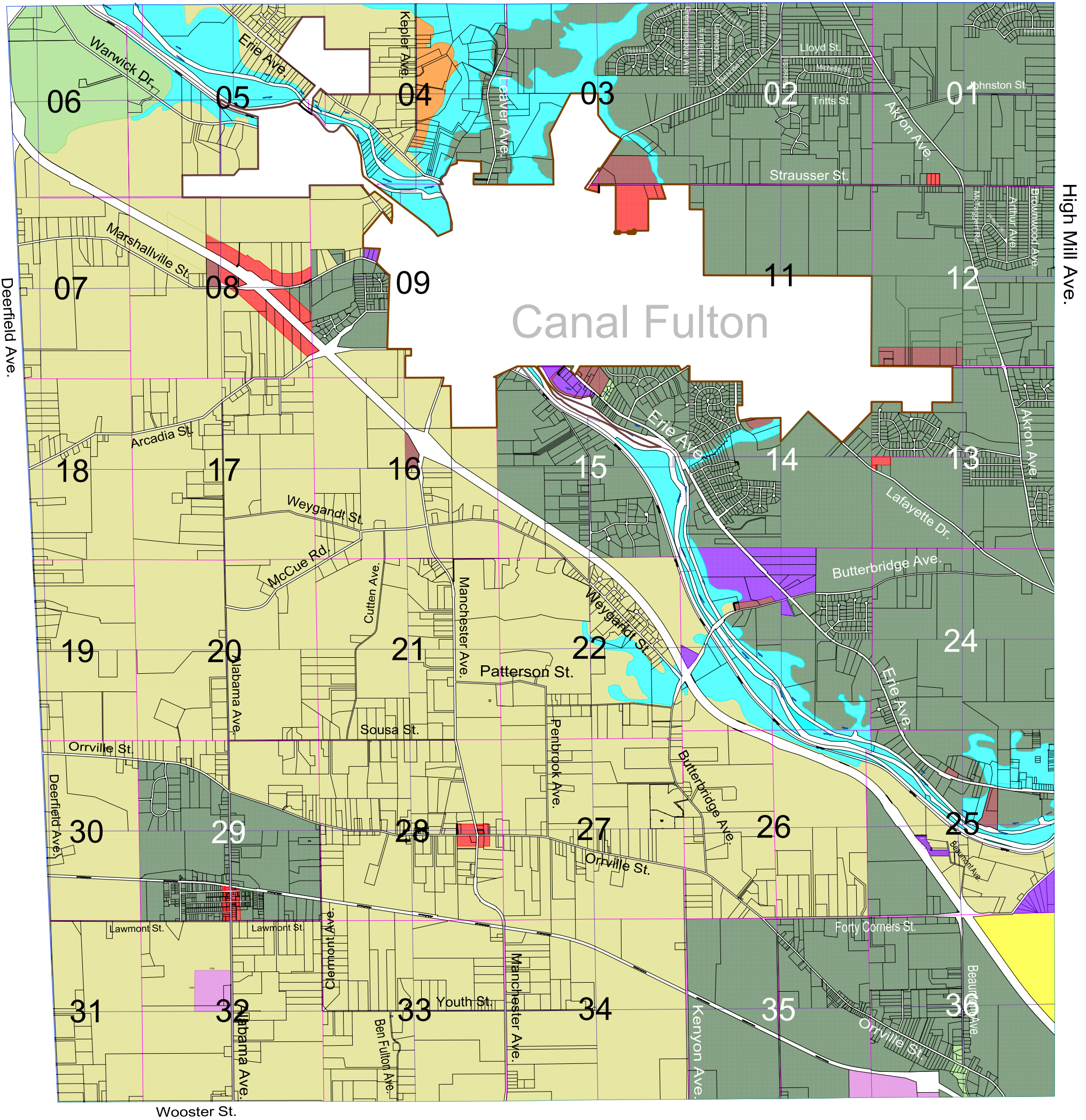












Zoning Districts Map of Lawrence Township, Stark County, Ohio



- | | |
|---|---|
|  R-R (Rural Residential) |  B-1 (Neighborhood Business) |
|  R-1 (Single Family) |  B-3 (Community Business) |
|  R-2 (1 & 2 Family) |  I-1 (Restricted Industrial) |
|  R-4 (Multi-Family) |  I-2 (Industrial) |
|  R-5 (Mobile Home Park) |  F-P (Flood Plain) |

**Effectivity
LAW-04-2010**